

Legend

INTERSTATE	PRIVATE OR OTHER ROAD	AIRPORT
INTERSTATE LOOP	KATY TRAIL	HOSPITALS
US HIGHWAY	RAILROAD	CEMETERY
US HIGHWAY (DIVIDED)	RIVER OR STREAM	OTHER CITIES AND TOWNS
STATE NUMBERED HIGHWAY	SECTION LINE	MODOT SHED
STATE LETTERED HIGHWAY	COUNTY BOUNDARY	STATE CAPITOL
COUNTY ROAD	CITY LIMIT	COUNTY SEAT
US LOOP, SPUR OR ALT. RT	LAKE OR POND	
CITY STREET	FOREST OR PARK	

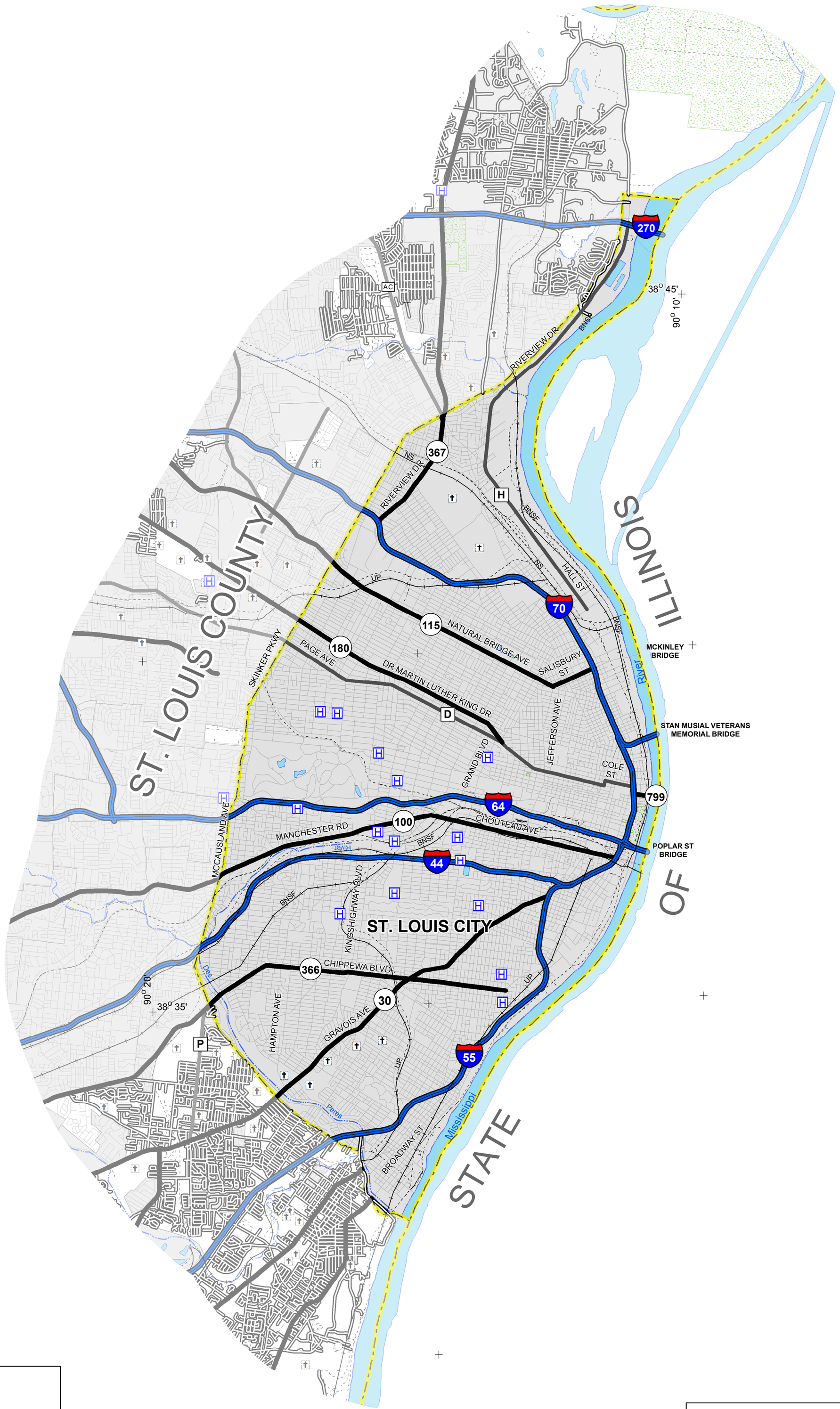

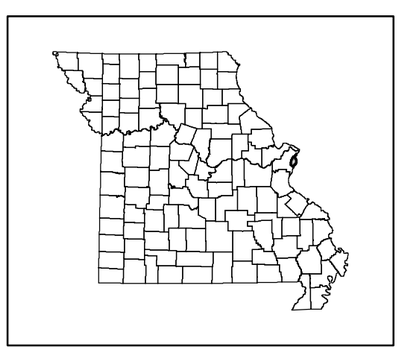

GENERAL HIGHWAY MAP
ST. LOUIS CITY

Prepared by MoDOT
Office of Transportation Planning

County No. 115
District No. 6

Scale: 0 1 2 3 4 Miles

Revised - February 2016