


| | | | | | |
|---|---|---|---|---|---|
| 70 | INTERSTATE | | PRIVATE OR OTHER ROAD | | AIRPORT |
| 70 | INTERSTATE LOOP | | KATY TRAIL | | HOSPITALS |
| 50 | US HIGHWAY | | RAILROAD | | CEMETERY |
| 50 | US HIGHWAY (DIVIDED) | | RIVER OR STREAM | | OTHER CITIES AND TOWNS |
| 55 | STATE NUMBERED HIGHWAY | | SECTION LINE | | MODOT SHED |
| E | STATE LETTERED HIGHWAY | | COUNTY BOUNDARY | 20 B | STATE BRIDGE (STRUCTURE ID) |
| CRD 125 | COUNTY ROAD - TBD | | CITY LIMIT | 20 B | COUNTY BRIDGE (STRUCTURE ID) |
| | US LOOP, SPUR OR ALT. RT | | LAKE OR POND | | STATE CAPITOL |
| | CITY STREET | | FOREST OR PARK | | COUNTY SEAT |

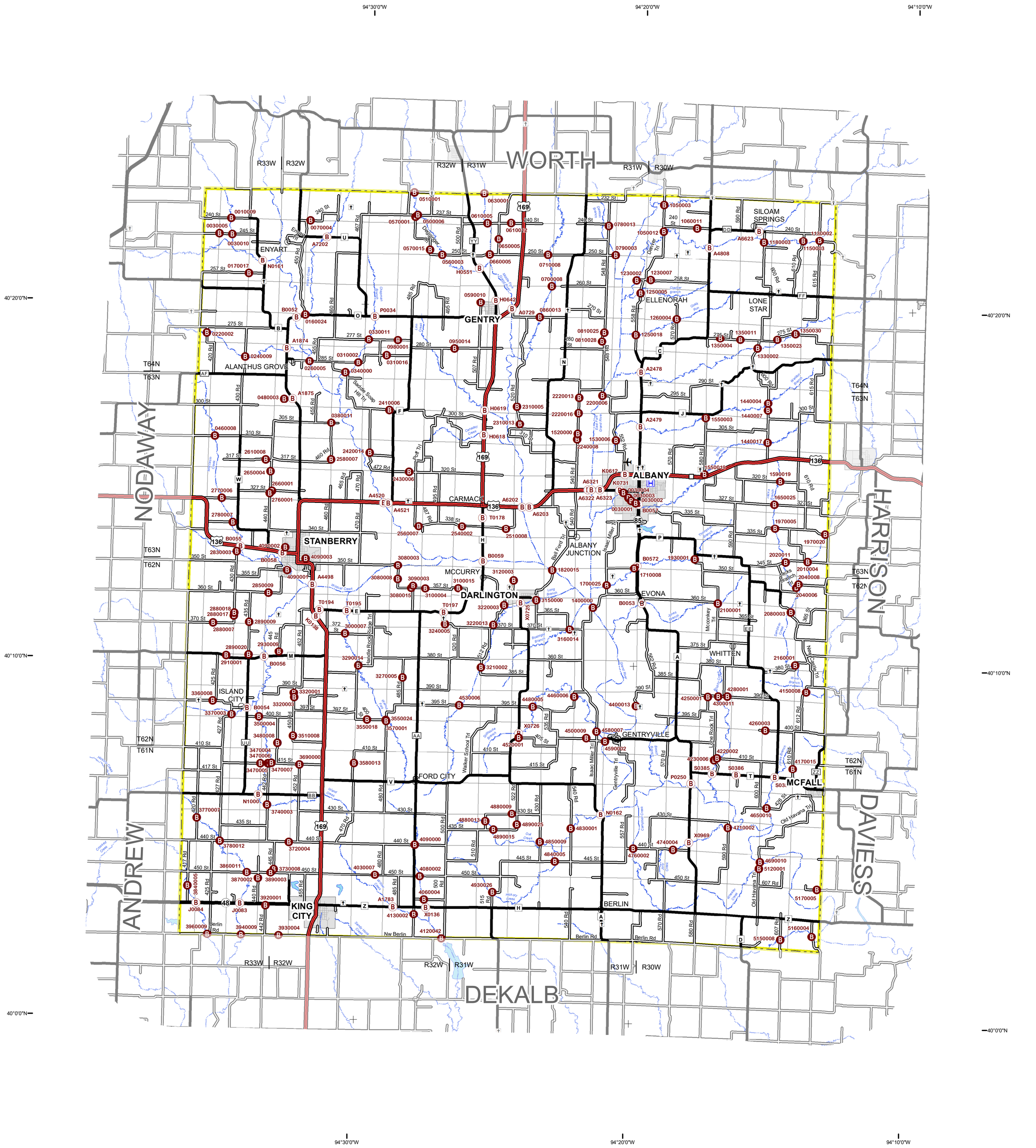


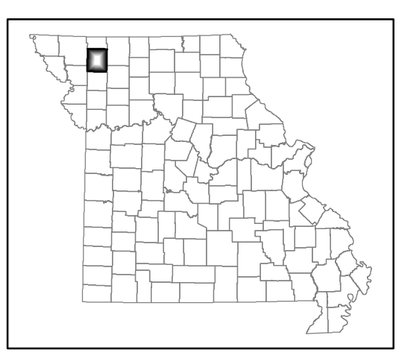

**Approved by:**

Name:_____

Title:_____

Date:_____

# GENERAL HIGHWAY MAP
# GENTRY COUNTY

***Prepared by MoDOT***
***Transportation Planning Division***

County No. 38 NW District

Scale: 0 1 2 3 4 Miles

Revised - May 2021