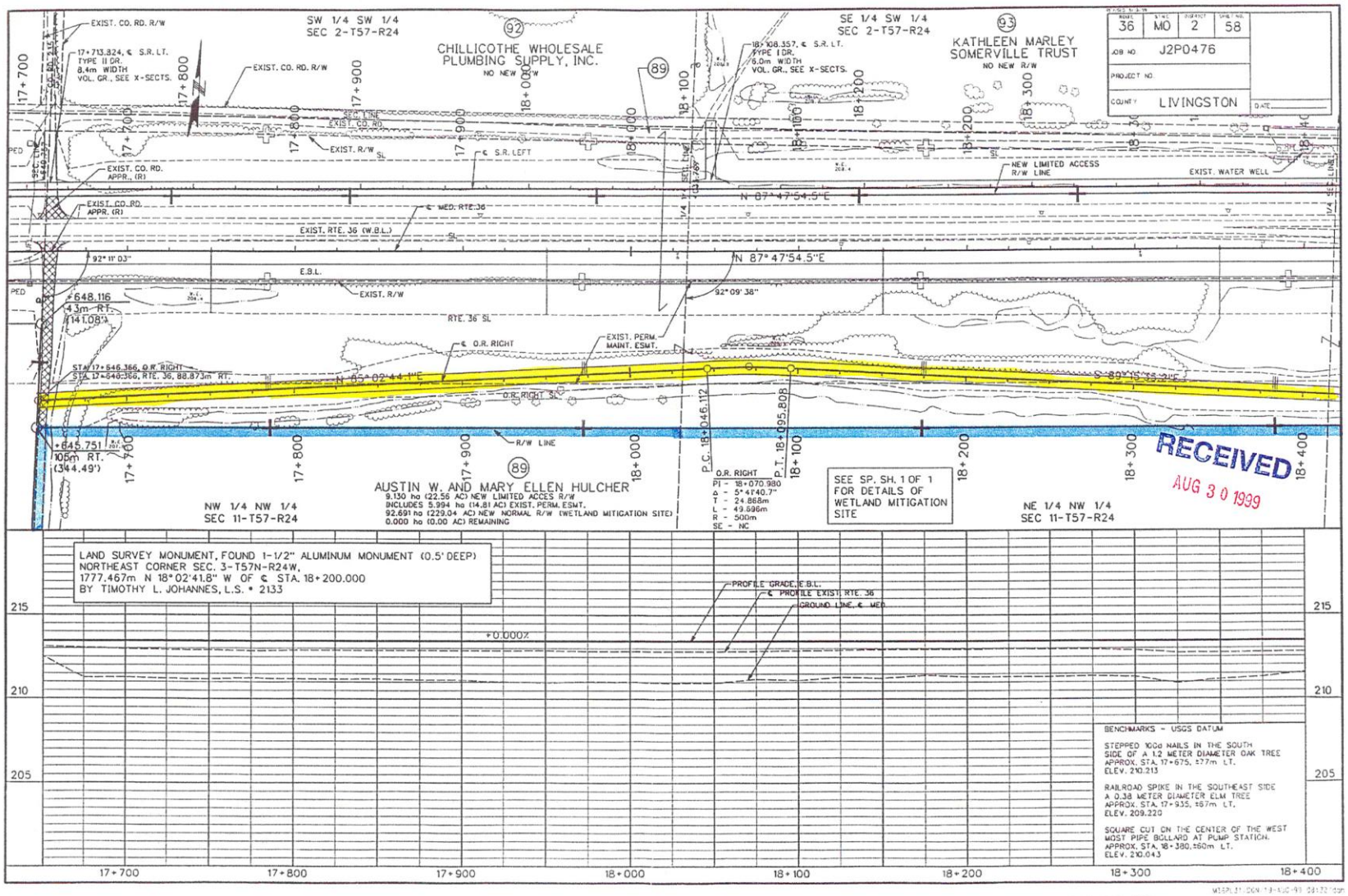
SW 1/4 SW 1/4
SEC 2-T57-R24
CHILLICOTHE WHOLESALE
PLUMBING SUPPLY, INC.
NO NEW R/W
SE 1/4 SW 1/4
SEC 2-T57-R24
KATHLEEN MARLEY
SOMERVILLE TRUST
NO NEW R/W
EXIST. CO. RD. R/W
17+713.824, ℄ S.R. LT.
TYPE II DR.
8.4m WIDTH
VOL. GR., SEE X-SECTS.
18+168.357, ℄ S.R. LT.
TYPE I DR.
6.0m WIDTH
VOL. GR., SEE X-SECTS.
EXIST. R/W
℄ S.R. LEFT
EXIST. CO. RD.
APPR. (R)
NEW LIMITED ACCESS
R/W LINE
EXIST. WATER WELL
℄ MED. RTE. 36
EXIST. RTE. 36 (W.B.L.)
N 87°47'54.5"E
92°11'03"
E.B.L.
92°09'38"
+648.116
43m RT.
(141.08')
RTE. 36 SL
℄ O.R. RIGHT
EXIST. PERM.
MAINT. ESMT.
STA. 17+646.366, O.R. RIGHT
STA. 17+646.366, RTE. 36, 88.873m RT.
N 85°02'44.1"E
S 89°15'48.0"E
O.R. RIGHT SL
+645.751
105m RT.
(344.49')
R/W LINE
AUSTIN W. AND MARY ELLEN HULCHER
9.130 ha (22.56 AC) NEW LIMITED ACCES R/W
INCLUDES 5.994 ha (14.81 AC) EXIST. PERM. ESMT.
92.691 ha (229.04 AC) NEW NORMAL R/W (WETLAND MITIGATION SITE)
0.000 ha (0.00 AC) REMAINING
P.C. 18+046.112
P.T. 18+095.808
O.R. RIGHT
PI - 18+070.980
Δ - 5°41'40.7"
T - 24.868m
L - 49.696m
R - 500m
SE - NC
SEE SP. SH. 1 OF 1
FOR DETAILS OF
WETLAND MITIGATION
SITE
NW 1/4 NW 1/4
SEC 11-T57-R24
NE 1/4 NW 1/4
SEC 11-T57-R24
17+700
17+800
17+900
18+000
18+100
18+200
18+300
18+400
RECEIVED
AUG 30 1999
LAND SURVEY MONUMENT, FOUND 1-1/2" ALUMINUM MONUMENT (0.5' DEEP)
NORTHEAST CORNER SEC. 3-T57N-R24W,
1777.467m N 18°02'41.8" W OF ℄ STA. 18+200.000
BY TIMOTHY L. JOHANNES, L.S. • 2133
PROFILE GRADE, E.B.L.
℄ PROFILE EXIST. RTE. 36
GROUND LINE, ℄ MED.
+0.000%
215
210
205
BENCHMARKS - USGS DATUM
STEPPED 100d NAILS IN THE SOUTH
SIDE OF A 1.2 METER DIAMETER OAK TREE
APPROX. STA. 17+675, ±7m LT.
ELEV. 210.213
RAILROAD SPIKE IN THE SOUTHEAST SIDE
A 0.38 METER DIAMETER ELM TREE
APPROX. STA. 17+935, ±67m LT.
ELEV. 209.220
SQUARE CUT ON THE CENTER OF THE WEST
MOST PIPE BOLLARD AT PUMP STATION.
APPROX. STA. 18+380, ±60m LT.
ELEV. 210.043
DIST. NO. 5
STATE MO
DISTRICT 2
SHEET NO. 58
JOB NO. J2P0476
PROJECT NO.
COUNTY LIVINGSTON
DATE

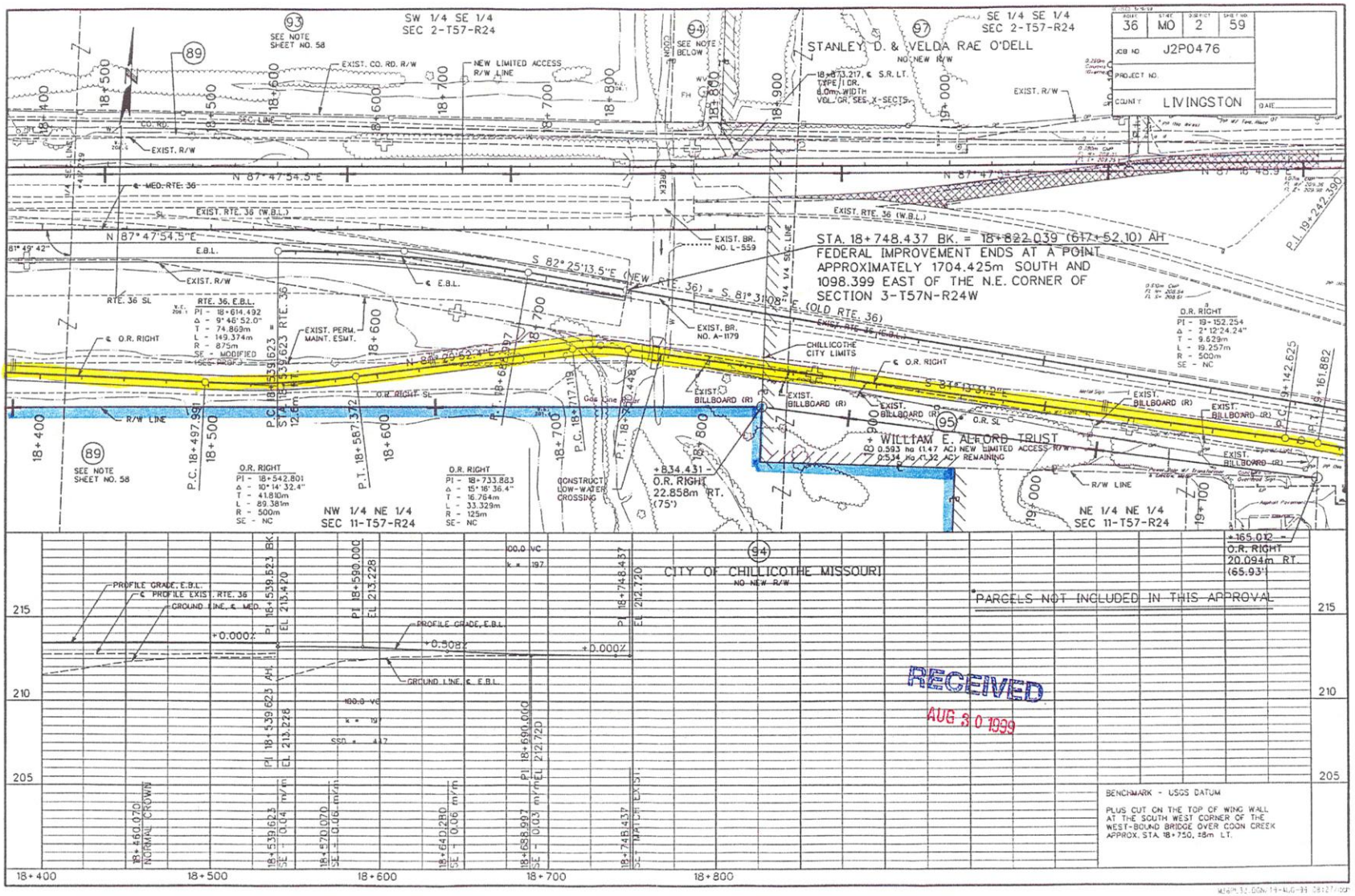

36 MO 2 59
JOB NO. J2P0476
PROJECT NO.
COUNTY LIVINGSTON
DATE
SW 1/4 SE 1/4
SEC 2-T57-R24
SE 1/4 SE 1/4
SEC 2-T57-R24
STANLEY D. & VELDA RAE O'DELL
NO NEW R/W
SEE NOTE SHEET NO. 58
SEE NOTE BELOW
EXIST. CO. RD. R/W
NEW LIMITED ACCESS R/W LINE
EXIST. R/W
N 87°47'54.5"E
EXIST. RTE. 36 (W.B.L.)
STA. 18+748.437 BK. = 18+822.039 (617+52.10) AH
FEDERAL IMPROVEMENT ENDS AT A POINT
APPROXIMATELY 1704.425m SOUTH AND
1098.399 EAST OF THE N.E. CORNER OF
SECTION 3-T57N-R24W
S 82°25'13.5"E (NEW RTE. 36) = S 81°31'08"E (OLD RTE. 36)
EXIST. BR. NO. L-559
EXIST. BR. NO. A-1179
CHILLICOTHE CITY LIMITS
RTE. 36, E.B.L.
PI - 18+614.492
Δ - 9°46'52.0"
T - 74.869m
L - 149.374m
R - 875m
SE - MODIFIED
EXIST. PERM. MAINT. ESMT.
O.R. RIGHT
PI - 19+152.254
Δ - 2°12'24.24"
T - 9.629m
L - 19.257m
R - 500m
SE - NC
EXIST. BILLBOARD (R)
WILLIAM E. ALFORD TRUST
0.593 ha (1.47 AC) NEW LIMITED ACCESS R/W
0.534 ha (1.32 AC) REMAINING
O.R. RIGHT
PI - 18+542.801
Δ - 10°14'32.4"
T - 41.810m
L - 89.381m
R - 500m
SE - NC
O.R. RIGHT
PI - 18+733.883
Δ - 15°16'36.4"
T - 16.764m
L - 33.329m
R - 125m
SE - NC
CONSTRUCT LOW-WATER CROSSING
+834.431 - O.R. RIGHT 22.858m RT. (75')
NW 1/4 NE 1/4
SEC 11-T57-R24
NE 1/4 NE 1/4
SEC 11-T57-R24
+165.012 - O.R. RIGHT 20.094m RT. (65.93')
CITY OF CHILLICOTHE MISSOURI
NO NEW R/W
PARCELS NOT INCLUDED IN THIS APPROVAL
PROFILE GRADE, E.B.L.
PROFILE EXIST. RTE. 36
GROUND LINE, ℄ MED.
GROUND LINE, ℄ E.B.L.
+0.000%
+0.508%
+0.000%
PI 18+539.623 BK. EL 213.420
PI 18+590.000 EL 213.228
PI 18+748.437 EL 212.720
PI 18+539.623 AH. EL 213.228
PI 18+690.000 EL 212.720
100.0 VC
k = 197
SSD = 447
18+460.070 NORMAL CROWN
18+539.623 SE - 0.04 m/m
18+570.070 SE - 0.06 m/m
18+640.280 SE - 0.06 m/m
18+688.997 SE - 0.03 m/m
18+748.437 SE - MATCH EXIST.
215
210
205
18+400
18+500
18+600
18+700
18+800
RECEIVED
AUG 30 1999
BENCHMARK - USGS DATUM
PLUS CUT ON THE TOP OF WING WALL AT THE SOUTH WEST CORNER OF THE WEST-BOUND BRIDGE OVER COON CREEK APPROX. STA. 18+750, ±8m LT.

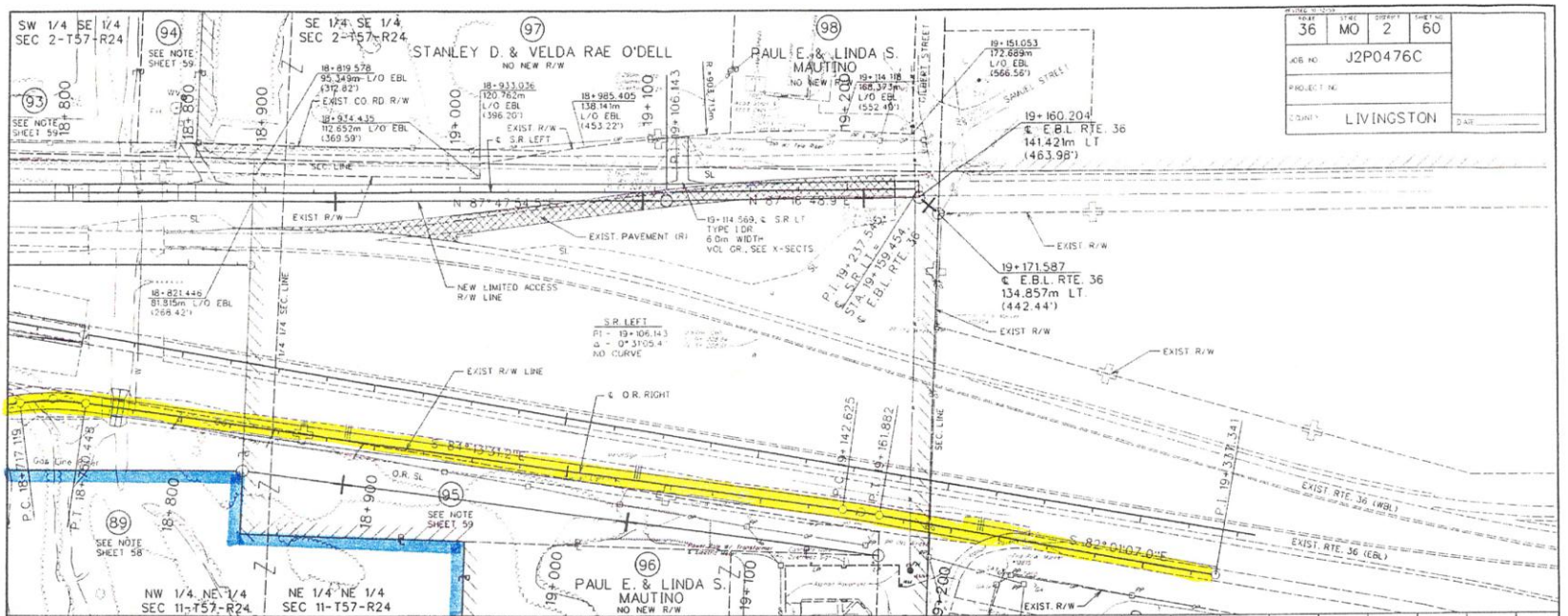

ROUTE	STATE	DISTRICT	SHEET NO.
36	MO	2	60

JOB NO. J2P0476C

PROJECT NO.

COUNTY LIVINGSTON

DATE

PARCELS NOT INCLUDED IN THIS APPROVAL

BENCHMARK - USGS DATUM

PLUS CUT ON THE TOP OF WING WALL AT THE SOUTH WEST CORNER OF THE WEST-BOUND BRIDGE OVER COON CREEK APPROX. STA. 18+750, ±8m LT

ELEV. 212.543

JAN 1 0 2000