

# BEVERLY HILLS

ST. LOUIS COUNTY


























MISSOURI

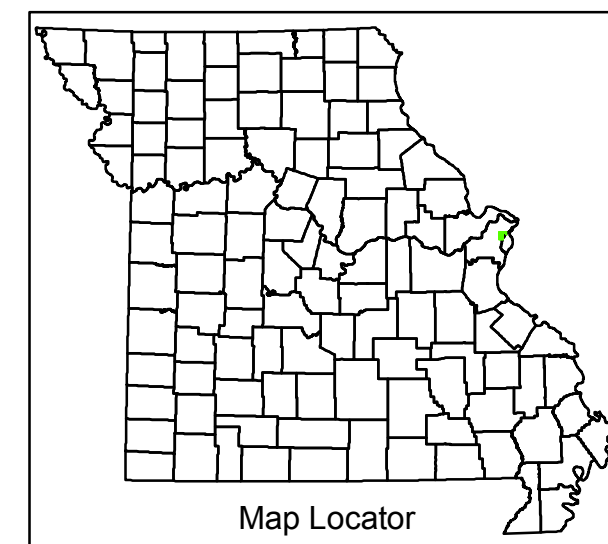
ST. LOUIS DISTRICT

2015



## Legend

-  Interstate
-  Interstate Loop
-  US Route
-  Business Route
-  Missouri Route
-  Letter Route
-  County Road
-  Railroad
-  City Street
-  Other Routes
-  River or Stream
-  Lake or Large River
-  City Limits
-  County Boundary
-  Surrounding City Limits
-  Fire Department
-  Law Enforcement
-  MSHP Office
-  County Courthouse
-  Hospital
-  MoDOT Office
-  MoDot Maintenance Building
-  Cemeteries
-  Airport
-  Amtrak Stations



MISSOURI DEPARTMENT OF TRANSPORTATION  
 TRANSPORTATION PLANNING  
 1-888-ASK-MODOT  
 WWW.MODOT.ORG  
 JANUARY, 2015

