Legend

The alignment shown on the following plates of Appendix C illustrate the preferred alignment. The alignment is shown at a scale of 1:12,000 (1"=1,000').

	City, County, Park Boundaries
	R.O.W.
	Pavement
	Centerline
	Pavement
	R.O.W.
	Bridge
1^0'00"	Degree of Curve

ENVIRONMENTAL ITEMS

	Hazardous Waste Site
NSR	Noise Sensitive Receptor
PUBGh	Palustrine Unconsolidated Bottom, Intermittenly Exposed, Diked /Impounded
PEMCh	Palustrine Emergent, Seasonally Flooded, Diked /Impounded
PFO1Ah	Palustrine Forested, Broad–Leaved Deciduous, Temporarily Flooded, Diked /Impounded
R2UBG	Riverine, Lower Perennial, Unconsolidated Bottom, Intermittently Exposed
Usw	Waters of the U.S.(pond /stream–no wetlands)
Rwh	Riparian Woodland Habitat
Wem	Wetland Emergent
Wfo	Wetland Forested
Wsp	Wetland Seep
Wss	Wetland Scrub–Shrub
Spg	Spring
Gw	Grassed Waterway
Fw	Farmed Wetland
Wem Usw	Pond w/wetland fringe and open water

PLATE INDEX

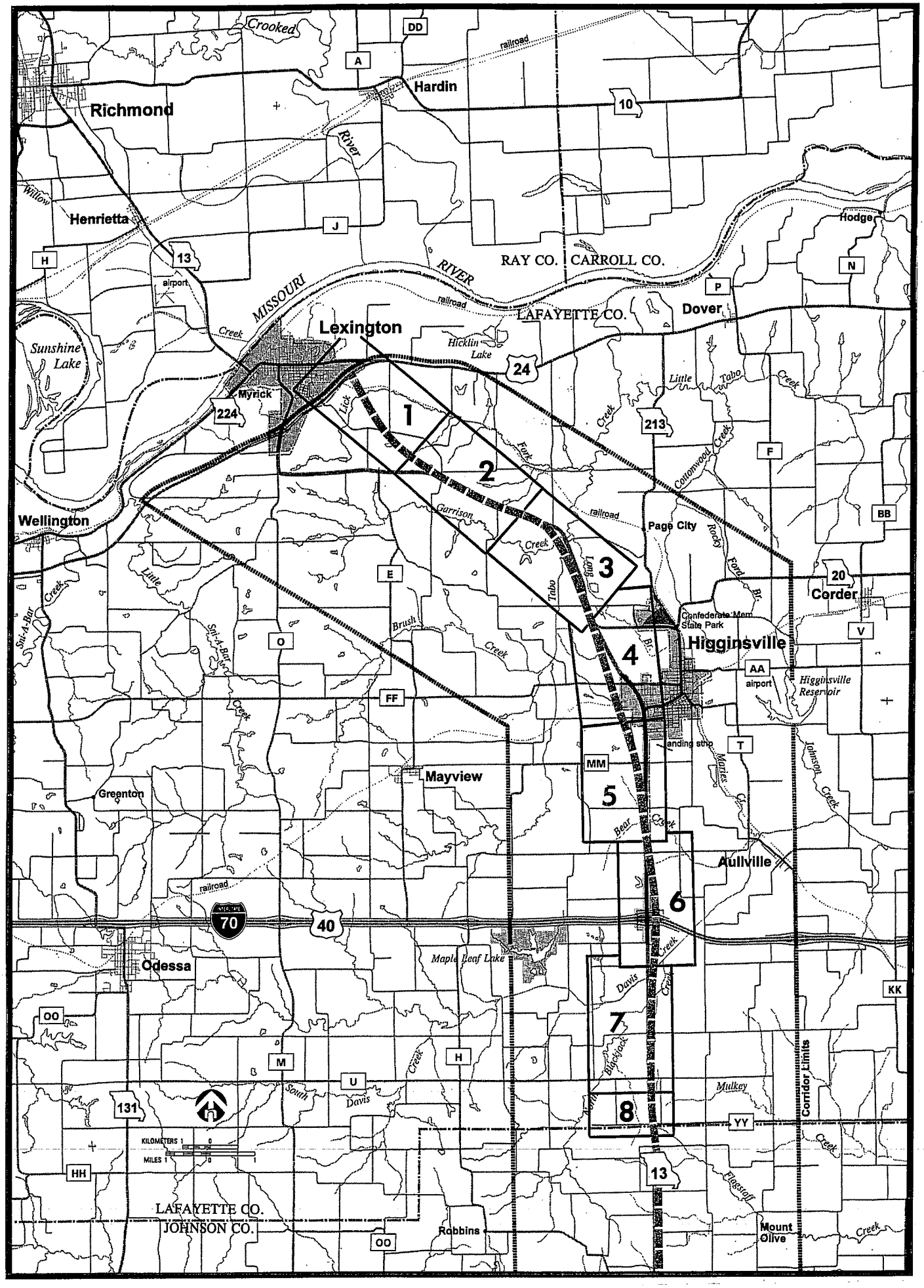

LAFAYETTE COUNTY

PLATE INDEX

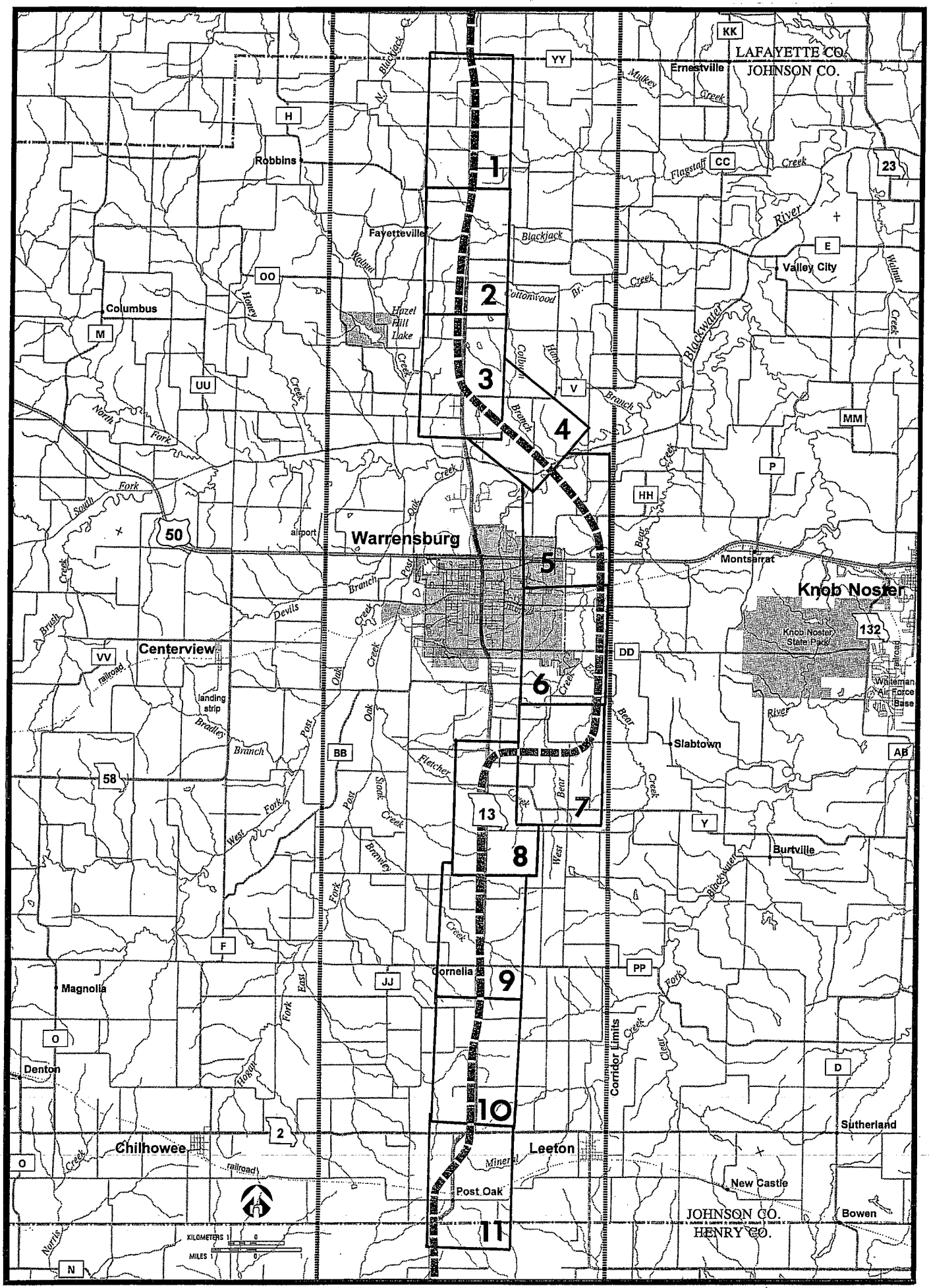

JOHNSON COUNTY

PLATE INDEX

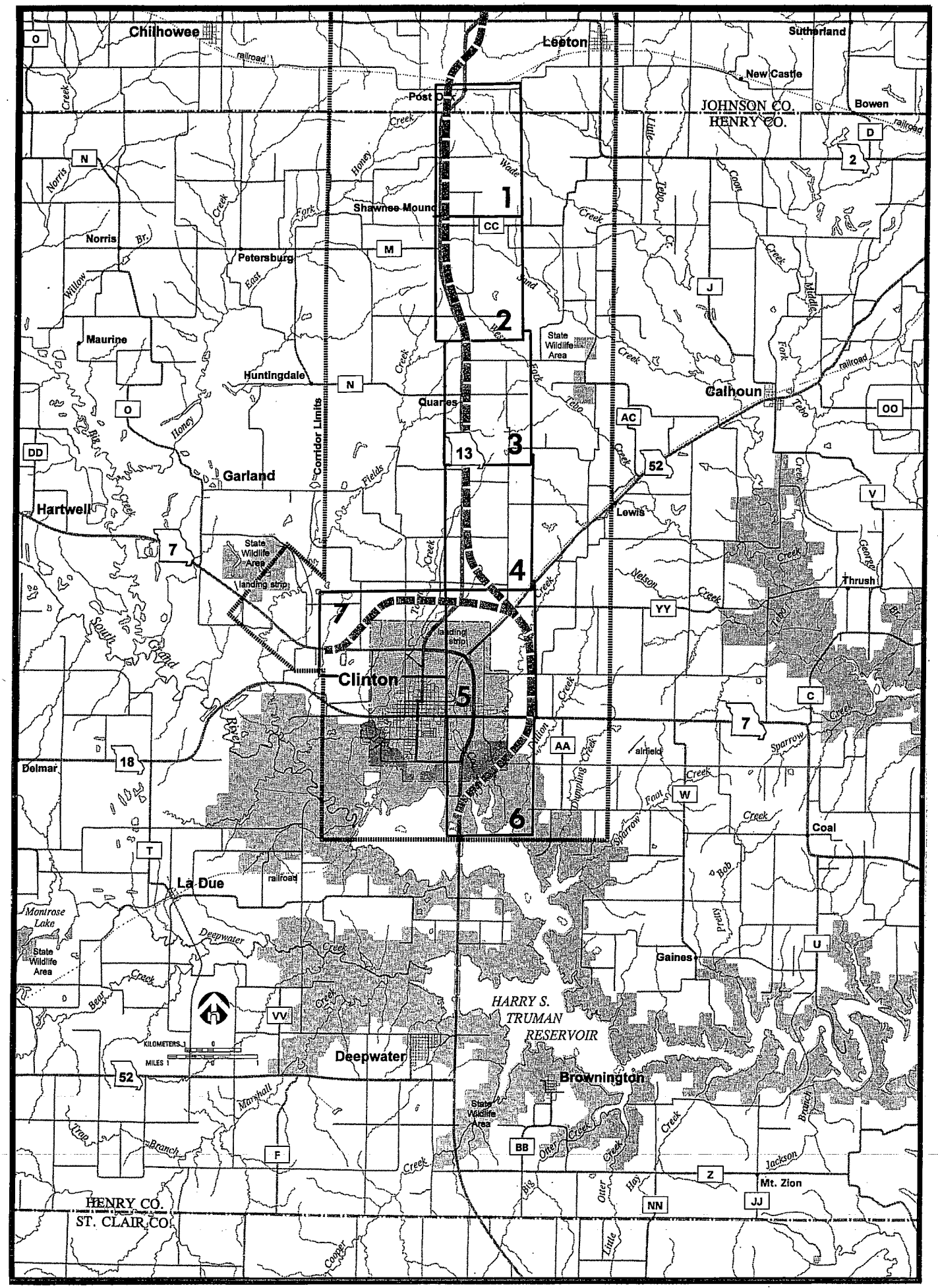

HENRY COUNTY